

Scaled data based on original data using  
LM-79-08 Approved Method: Electrical and Photometric Measurements of Solid-  
State Lighting Products

Test Report Prepared for  
Cooper Lighting Solutions  
(formerly Eaton)

Brand: STREETWORKS

Report Number: P239783

Luminaire Tested: **UTLD-AF24-90-D-U-SL3-HSS**

Issue Date: 5/28/2020

**Test Information**

Test Method: LM-79-08  
Report Number: P239783  
TEST IS SCALED FROM IESNA LM-79-08 TEST DATA (G1-1710-388-41-U0)  
Test Lab: INNOVATION CENTER(G1)  
Issue Date: 5/28/2020  
Manufacturer: COOPER LIGHTING SOLUTIONS (FORMERLY EATON)  
Product Line: STREETWORKS  
Catalog Number: UTLD-AF24-90-D-U-SL3-HSS  
Description: TRADITIONAIRE LED DOWNLIGHT LUMINAIRE  
(1) 70 CRI, 4000K, 1180mA LIGHT ENGINE WITH 24 LEDS AND TYPE III SPILL  
LIGHT ELIMINATOR OPTICS WITH HOUSE SIDE SHIELD  
PHOTOMETRIC DATA REPORTED FOR LOWER HEMISPHERE ONLY. MINIMAL LIGHT IN  
UPPER HEMISPHERE NOT REPORTED.  
Light Source: -  
Ballast/Driver: ELECTRONIC DRIVER

**Summary**

Lumens per Lamp: N/A  
Luminaire Lumens: 7153.5 lumens  
Efficiency: N/A  
Efficacy: 76.1 lumens/watt  
Luminous Opening: Rectangular w/ Sides (W: 1.21' x L: 1.21' x H: 0.96')  
IES Classification: Type III - Medium - Non-Cutoff  
BUG Rating: B1 - U0 - G2  
  
Input Watts (W): 94  
Input Voltage (V): NR  
Input Current (A<sub>in</sub>): NR  
Voltage Rise (V): NR  
Power Factor: NR  
Total Harmonic Distortion (THDi): NR  
Frequency (hertz): 60  
Stabilization Time: NR  
Operation Time: NR  
Ambient Temperature (°C): NR  
Test Distance: 28.75 FT

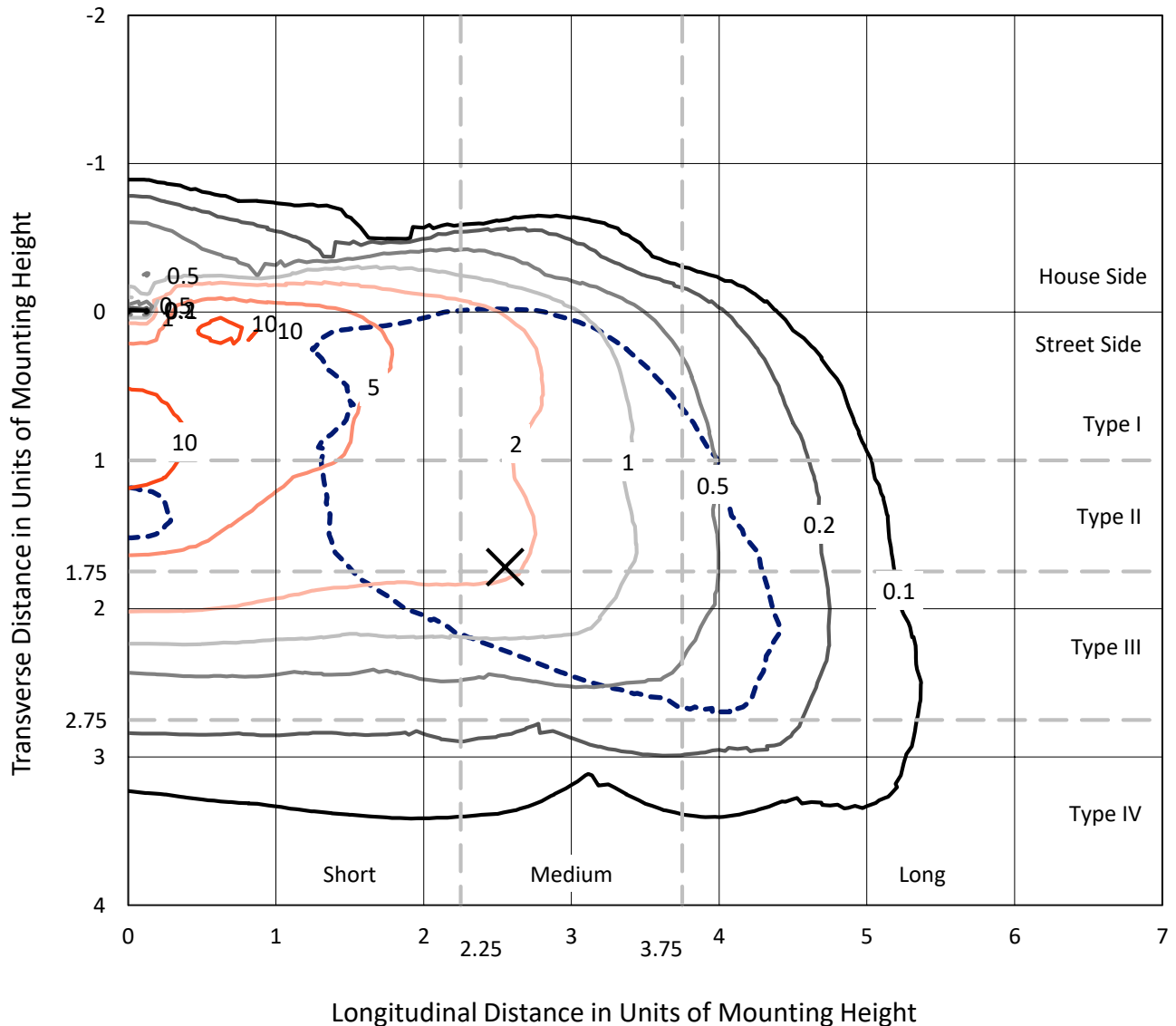


REPORT NUMBER: P239783

CATALOG NUMBER: UTLD-AF24-90-D-U-SL3-HSS

### Iso-Footcandle Lines of Horizontal Illumination

✕ Max cd  
 - - - 1/2 Max cd

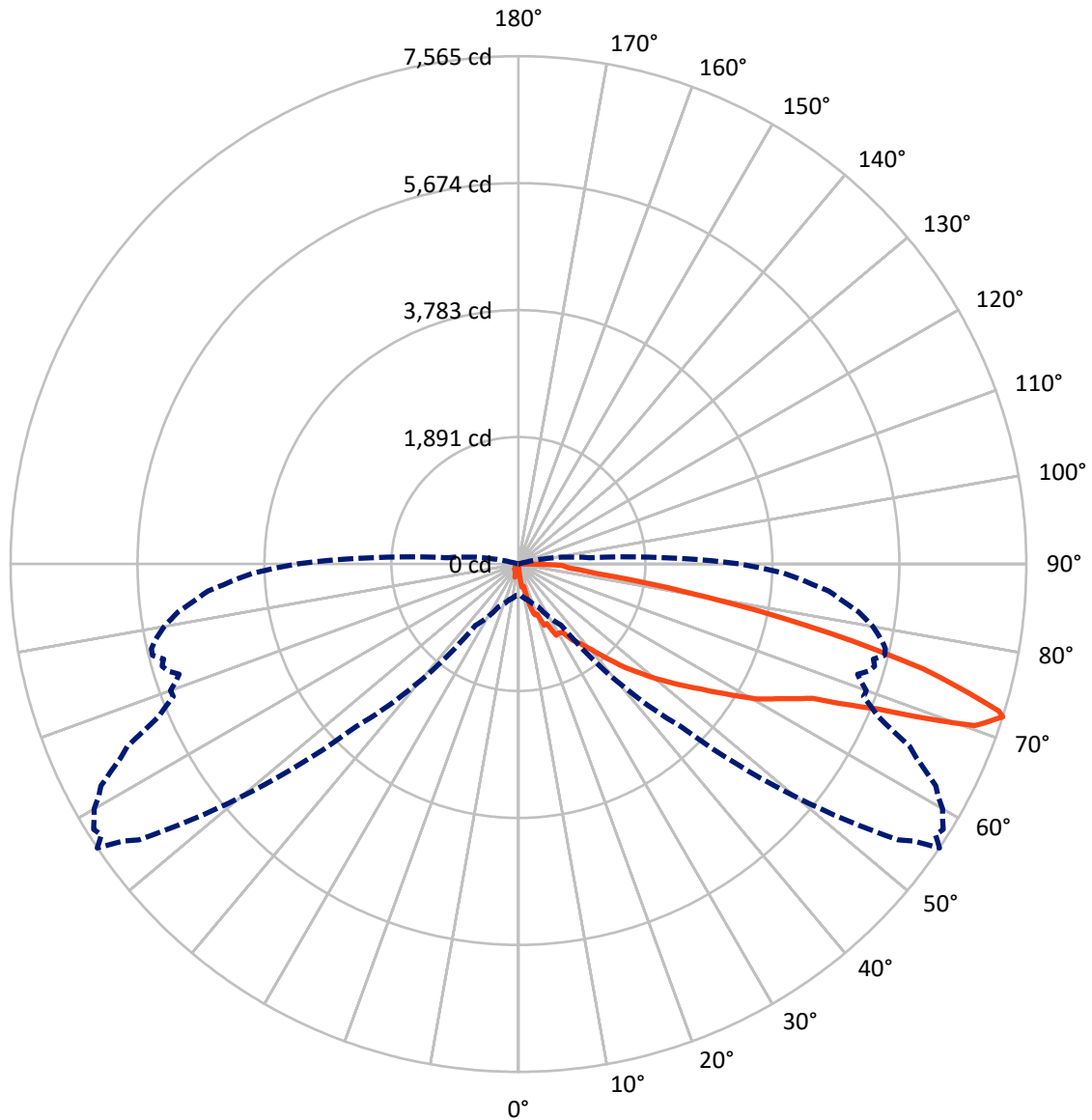


Based on 10 foot mounting height. Maximum calculated value = 13 fc  
 Type III - Medium - Non-Cutoff

REPORT NUMBER: P239783

CATALOG NUMBER: UTLD-AF24-90-D-U-SL3-HSS

### Luminous Intensity Polar Plot



— Vertical Plane Through 56-Deg Lateral      - - - Horizontal Cone Through 72-Deg Vertical



REPORT NUMBER: P239783

CATALOG NUMBER: UTLD-AF24-90-D-U-SL3-HSS

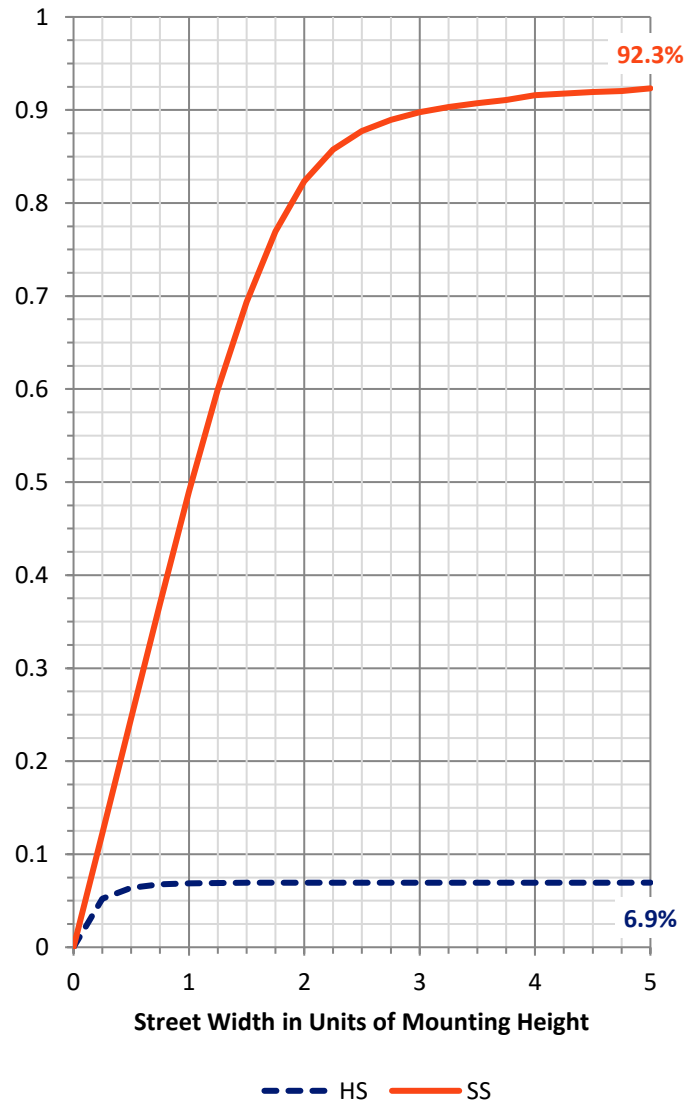
**FLUX DISTRIBUTION:**

		Downward	Upward	Total
<b>House Side</b>	Lumens	500.7	0.0	500.7
	% Fixture	7.0	0.0	7.0
<b>Street Side</b>	Lumens	6652.7	0.0	6652.7
	% Fixture	93.0	0.0	93.0
<b>Total</b>	Lumens	7153.5	0.0	7153.5
	% Fixture	100.0	0.0	100.0

**ZONAL LUMENS:**

Zone	Lumens	% Fixture
0°-10°	11.7	0.2
10°-20°	115.4	1.6
20°-30°	319.4	4.5
30°-40°	619.9	8.7
40°-50°	1060.5	14.8
50°-60°	1637.2	22.9
60°-70°	1890.1	26.4
70°-80°	1330.6	18.6
80°-90°	168.6	2.4
90°-100°	0.0	0.0
100°-110°	0.0	0.0
110°-120°	0.0	0.0
120°-130°	0.0	0.0
130°-140°	0.0	0.0
140°-150°	0.0	0.0
150°-160°	0.0	0.0
160°-170°	0.0	0.0
170°-180°	0.0	0.0
0°-90°	7153.5	100.0
0°-180°	7153.5	100.0

**Coefficient of Utilization**



REPORT NUMBER: P239783

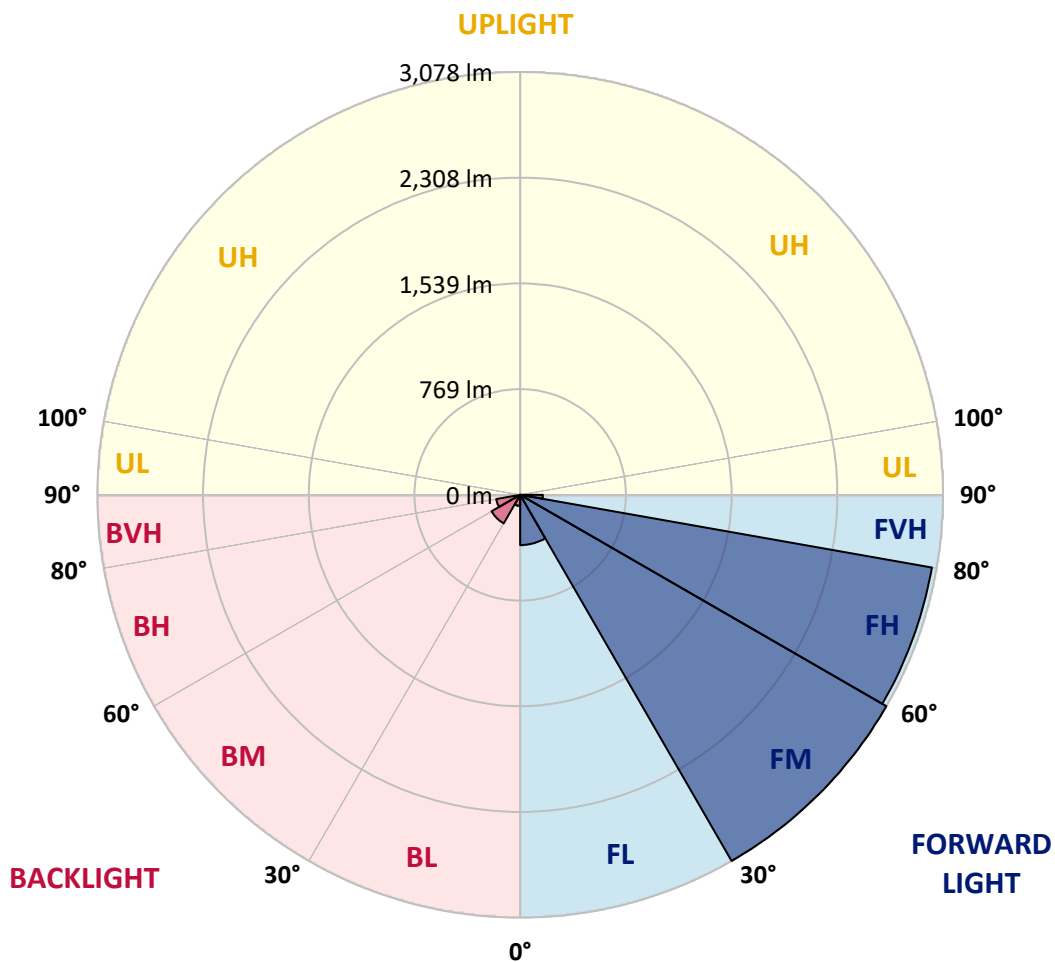
CATALOG NUMBER: UTLD-AF24-90-D-U-SL3-HSS

**LUMINAIRE CLASSIFICATION SYSTEM LUMEN TABLE AND BUG RATING:**

Zone		Lumens	% Fixture	Zone Rating/Lumen Limit		
				B	U	G
FL	(0°-30°)	365.9	5.1			
FM	(30°-60°)	3077.7	43.0			
FH	(60°-80°)	3043.5	42.5			G2/5000
FVH	(80°-90°)	165.6	2.3			G2/225
BL	(0°-30°)	80.6	1.1	B0/110		
BM	(30°-60°)	239.9	3.4	B1/1000		
BH	(60°-80°)	177.1	2.5	B1/500		G1/500
BVH	(80°-90°)	3.1	0.0			G0/10
UL	(90°-100°)	0.0	0.0		U0/0	
UH	(100°-180°)	0.0	0.0		U0/0	

**BUG Rating: B1-U0-G2**

Type III Medium





REPORT NUMBER: P239783

CATALOG NUMBER: UTLD-AF24-90-D-U-SL3-HSS

**CANDELA DISTRIBUTION (FULL):**

	0°	5°	15°	25°	35°	45°	54°	55°	56°	57°	58°
0°	0.0	0.0	0.0	0.0	0.0	0.0	0.0	0.0	0.0	0.0	0.0
2.5°	31.7	31.7	30.7	24.6	12.3	3.1	0.0	0.0	0.0	0.0	0.0
5°	353.4	353.4	352.4	356.5	355.5	348.3	44.1	40.0	38.0	35.8	33.8
7.5°	335.0	335.0	336.0	336.0	341.2	344.2	349.3	348.3	348.3	347.3	346.3
10°	645.4	647.4	646.4	366.7	342.2	333.0	337.1	339.1	340.1	340.1	340.1
12.5°	614.7	614.7	617.8	628.0	638.2	356.5	335.0	336.0	341.2	342.2	346.3
15°	634.1	629.0	613.6	602.3	613.6	563.4	663.8	665.8	663.8	657.7	650.5
17.5°	831.9	834.9	846.2	829.7	614.7	822.6	857.4	816.4	796.0	783.7	678.1
20°	811.3	811.3	814.4	824.6	966.0	796.0	820.5	789.8	792.9	765.3	780.6
22.5°	1070.5	1069.5	1067.4	831.9	936.3	902.4	998.8	982.4	991.6	1000.9	1009.0
25°	1101.2	1096.1	1079.7	1000.9	925.1	1039.7	984.5	969.0	980.4	978.4	1009.0
27.5°	1477.1	1462.8	1314.3	1083.8	1041.8	1018.2	1025.4	1182.1	1202.7	1219.1	1231.3
30°	1680.0	1634.0	1504.9	1367.6	1130.0	1101.2	1166.8	1188.3	1190.3	1222.1	1272.3
32.5°	2247.5	2172.7	1871.6	1495.7	1315.3	1235.4	1180.1	1196.5	1215.0	1323.5	1381.9
35°	2390.9	2316.2	2092.9	1818.3	1446.5	1317.4	1378.8	1382.9	1393.2	1451.6	1416.8
37.5°	2398.1	2381.7	2276.2	2016.0	1701.6	1501.8	1487.5	1482.4	1505.9	1531.5	1497.7
40°	2440.1	2448.3	2515.9	2258.8	1907.4	1692.3	1645.2	1623.6	1676.9	1651.3	1651.3
42.5°	2625.5	2636.8	2754.6	2502.6	2142.1	1915.6	1872.6	1854.2	1902.3	1830.6	1884.9
45°	3025.1	3021.0	3061.9	2719.8	2395.0	2134.9	2141.0	2141.0	2172.7	2099.0	2158.4
47.5°	3493.2	3463.5	3354.9	2903.1	2636.8	2350.0	2396.1	2424.8	2418.6	2383.8	2425.8
50°	3828.2	3782.1	3571.0	3103.9	2831.4	2573.3	2674.7	2736.2	2694.1	2722.9	2697.2
52.5°	3903.0	3860.9	3669.4	3232.0	2996.3	2822.2	2990.2	3077.3	2978.9	3061.9	2966.7
55°	3838.4	3822.1	3691.9	3280.1	3112.1	3040.4	3303.7	3416.3	3284.2	3395.9	3251.4
57.5°	3700.1	3693.0	3663.3	3335.4	3206.3	3241.2	3631.5	3749.3	3657.2	3735.0	3627.4
60°	3338.5	3373.4	3476.8	3342.6	3334.4	3449.2	3983.9	4086.4	4078.1	4082.2	4013.6
62.5°	2684.9	2706.4	2999.4	3152.1	3407.1	3704.2	4299.4	4328.1	4415.2	4339.4	4345.5
65°	1812.2	1803.0	2219.9	2686.0	3287.3	4054.6	4770.6	4721.4	4820.9	4648.7	4623.1
67.5°	868.7	932.2	1222.1	1850.1	2892.9	4268.7	5777.6	5643.4	5762.3	5397.6	5276.7
70°	579.8	589.0	660.7	959.8	1981.1	4128.3	6831.7	6883.9	7209.8	6814.3	6719.0
72°	457.9	476.4	554.2	705.8	1114.5	3426.6	6988.5	7193.3	7565.2	7407.4	7461.7
72.5°	406.7	436.4	530.6	682.2	1010.1	3197.1	6895.2	7140.1	7485.3	7365.5	7433.1
75°	217.2	243.8	381.0	584.9	833.9	1519.2	5530.7	6037.9	6223.2	6270.4	6301.1
77.5°	64.5	67.6	106.5	448.7	724.2	838.0	3471.7	4104.8	4349.6	4468.5	4526.9
80°	47.2	48.2	60.5	147.5	628.0	799.0	1640.1	2188.1	2508.8	2637.8	2776.1
82.5°	31.7	30.7	40.0	76.8	241.7	779.6	818.5	1013.1	1171.9	1347.1	1395.2
85°	18.4	16.4	24.6	57.4	85.0	646.4	767.3	767.3	751.9	759.0	741.6
87.5°	12.3	12.3	15.3	41.0	43.1	429.2	568.6	635.2	659.7	631.1	593.1
90°	0.0	0.0	0.0	0.0	0.0	0.0	0.0	0.0	0.0	0.0	0.0



REPORT NUMBER: P239783

CATALOG NUMBER: UTLD-AF24-90-D-U-SL3-HSS

**CANDELA DISTRIBUTION (continued):**

	59°	60°	61°	62°	64°	65°	66°	67°	68°	69°	70°
0°	0.0	0.0	0.0	0.0	0.0	0.0	0.0	0.0	0.0	0.0	0.0
2.5°	0.0	0.0	0.0	0.0	0.0	0.0	0.0	0.0	0.0	0.0	0.0
5°	31.7	30.7	25.6	22.5	14.3	12.3	9.2	6.1	4.1	2.0	1.0
7.5°	346.3	346.3	346.3	341.2	215.1	133.2	61.5	39.0	34.8	32.7	28.6
10°	340.1	340.1	340.1	334.0	275.6	265.4	263.3	263.3	261.3	258.2	237.6
12.5°	349.3	335.0	301.2	281.7	342.2	423.1	608.5	612.5	661.7	663.8	663.8
15°	616.7	588.0	588.0	597.2	663.8	662.8	663.8	664.8	668.9	673.0	677.1
17.5°	597.2	597.2	622.9	657.7	656.6	657.7	663.8	671.0	675.0	679.1	684.3
20°	853.3	1058.2	1092.0	1070.5	980.4	987.6	992.7	995.7	999.8	1008.0	997.8
22.5°	1053.1	1096.1	1104.3	1112.5	1084.8	1067.4	1042.8	1010.1	1011.1	971.1	995.7
25°	1072.6	1084.8	1097.1	1110.4	1072.6	1177.0	1333.7	1362.5	1343.0	1341.0	1353.3
27.5°	1250.8	1262.0	1273.4	1264.1	1326.6	1340.0	1346.1	1326.6	1381.9	1387.0	1352.2
30°	1232.3	1239.5	1245.6	1217.0	1311.2	1325.5	1314.3	1385.0	1498.7	1584.8	1660.6
32.5°	1380.9	1447.5	1425.0	1465.9	1524.3	1515.1	1552.9	1577.6	1589.9	1638.1	1669.8
35°	1465.9	1478.2	1453.6	1521.2	1538.6	1531.5	1580.7	1574.5	1630.9	1660.6	1700.6
37.5°	1560.2	1528.4	1560.2	1589.9	1570.4	1618.5	1616.5	1658.5	1686.1	1721.0	1781.5
40°	1688.2	1635.0	1702.6	1707.7	1695.3	1727.2	1727.2	1761.9	1786.6	1825.5	1937.2
42.5°	1858.3	1836.7	1879.8	1875.7	1877.7	1867.5	1903.3	1923.9	1948.4	2032.4	2117.4
45°	2085.7	2117.4	2111.3	2105.1	2099.0	2080.6	2112.3	2135.9	2168.7	2302.9	2317.2
47.5°	2330.5	2411.4	2405.3	2360.3	2359.2	2377.6	2384.8	2390.9	2487.2	2547.7	2570.3
50°	2657.3	2706.4	2687.0	2618.3	2633.7	2661.4	2658.3	2675.7	2805.9	2816.1	2845.7
52.5°	3010.7	3015.9	2973.8	2929.8	2932.9	2949.3	2940.1	3042.5	3093.7	3086.5	3116.2
55°	3367.2	3323.2	3259.6	3282.1	3251.4	3232.0	3231.0	3382.6	3347.7	3359.0	3376.5
57.5°	3717.5	3693.0	3589.5	3619.2	3585.4	3541.4	3605.9	3653.1	3617.2	3609.0	3623.3
60°	4075.0	4022.9	3938.8	3946.0	3877.4	3827.2	3917.3	3873.3	3821.0	3782.1	3825.1
62.5°	4335.3	4241.1	4222.5	4133.4	4069.9	4037.2	4138.6	4034.1	3965.5	3913.2	3984.9
65°	4572.9	4438.7	4472.5	4341.4	4259.5	4282.0	4298.3	4192.9	4099.7	4084.2	4080.1
67.5°	5153.7	5022.6	5013.4	4884.4	4718.4	4789.0	4712.2	4590.3	4520.7	4559.6	4514.5
70°	6526.4	6326.7	6212.0	6026.5	5665.9	5704.9	5494.9	5254.2	5136.3	5114.9	5125.1
72°	7373.6	7297.8	7149.3	7040.7	6598.1	6431.2	6100.3	5821.7	5664.9	5506.1	5514.3
72.5°	7364.4	7349.1	7219.0	7142.1	6769.3	6599.2	6252.9	5913.9	5781.7	5588.1	5552.3
75°	6292.9	6401.5	6296.0	6346.2	6370.7	6266.3	6027.5	5706.9	5542.0	5273.6	5084.1
77.5°	4434.6	4518.6	4482.8	4409.0	4566.8	4333.2	4246.2	4095.6	3972.6	3872.3	3638.6
80°	2736.2	2647.1	2669.6	2593.8	2488.2	2399.1	2211.7	2152.3	1993.5	1745.6	1648.3
82.5°	1371.7	1300.0	1284.6	1238.5	1077.7	1016.2	872.8	758.0	651.5	528.6	402.6
85°	721.2	694.6	667.9	642.3	568.6	493.8	435.4	363.7	277.6	191.6	130.1
87.5°	547.1	481.5	400.6	405.7	345.2	312.4	278.7	254.1	192.6	128.1	77.8
90°	0.0	0.0	0.0	0.0	0.0	0.0	0.0	0.0	0.0	0.0	0.0





REPORT NUMBER: P239783

CATALOG NUMBER: UTLD-AF24-90-D-U-SL3-HSS

**CANDELA DISTRIBUTION (continued):**

	71°	72°	73°	74°	75°	76°	77°	78°	79°	80°	81°
0°	0.0	0.0	0.0	0.0	0.0	0.0	0.0	0.0	0.0	0.0	0.0
2.5°	0.0	0.0	0.0	0.0	0.0	0.0	0.0	0.0	0.0	0.0	0.0
5°	1.0	1.0	0.0	0.0	0.0	0.0	0.0	0.0	0.0	0.0	0.0
7.5°	24.6	17.4	12.3	7.2	4.1	2.0	1.0	1.0	1.0	0.0	0.0
10°	181.4	92.2	43.1	27.6	23.5	18.4	13.3	7.2	4.1	3.1	2.0
12.5°	664.8	664.8	664.8	657.7	560.4	475.4	450.7	444.6	435.4	429.2	423.1
15°	678.1	681.2	680.2	675.0	641.3	607.4	578.8	505.0	455.8	448.7	437.4
17.5°	687.4	674.0	635.2	622.9	623.9	623.9	621.9	649.5	650.5	620.8	713.0
20°	973.1	1018.2	1033.6	1039.7	1043.8	1045.9	1043.8	1039.7	1054.2	1059.3	971.1
22.5°	1027.5	1034.6	1043.8	1052.1	1054.2	1060.3	1092.0	1086.9	1055.2	1046.9	1036.7
25°	1368.6	1384.0	1397.2	1407.5	1433.2	1482.4	1490.5	1478.2	1470.0	1458.7	1439.3
27.5°	1367.6	1384.0	1401.3	1455.7	1505.9	1501.8	1502.8	1501.8	1493.6	1480.2	1425.0
30°	1690.2	1725.1	1794.8	1857.3	1865.5	1873.6	1877.7	1872.6	1898.2	1864.4	1873.6
32.5°	1707.7	1785.6	1851.1	1872.6	1897.2	1911.5	1921.8	1952.5	1938.2	1954.6	1921.8
35°	1780.4	1860.3	1888.0	1924.9	1955.6	1977.1	2021.1	2018.1	2044.7	2016.0	1978.1
37.5°	1885.9	1915.6	1962.7	2009.9	2050.8	2110.2	2125.6	2164.6	2146.2	2119.5	2084.7
40°	1979.1	2027.3	2075.5	2135.9	2224.0	2245.5	2316.2	2304.9	2293.7	2258.8	2268.0
42.5°	2139.0	2199.3	2253.7	2355.1	2404.2	2492.3	2518.0	2499.6	2496.5	2505.7	2501.6
45°	2358.2	2415.5	2496.5	2602.0	2702.3	2747.4	2762.8	2761.8	2776.1	2818.1	2756.6
47.5°	2617.3	2669.6	2792.6	2877.6	2984.0	3032.2	3056.8	3082.5	3150.1	3127.5	3074.3
50°	2883.7	2985.1	3055.8	3217.7	3278.0	3337.5	3370.3	3471.7	3495.2	3450.2	3466.6
52.5°	3163.4	3296.6	3367.2	3497.3	3579.3	3627.4	3742.2	3839.4	3824.1	3835.3	3890.7
55°	3479.9	3515.8	3676.6	3761.6	3841.5	3917.3	4078.1	4100.7	4097.6	4173.4	4133.4
57.5°	3729.9	3798.5	3889.7	3952.2	4018.8	4166.3	4256.4	4257.4	4330.2	4355.7	4292.2
60°	3834.3	3962.4	4000.2	4051.5	4140.6	4316.9	4333.2	4369.0	4489.9	4449.0	4389.6
62.5°	3994.1	4059.7	4084.2	4133.4	4319.9	4392.7	4406.0	4543.2	4578.0	4548.3	4501.2
65°	4187.8	4189.8	4239.0	4329.1	4542.2	4584.1	4678.5	4831.1	4816.8	4817.8	4782.9
67.5°	4587.2	4602.7	4646.7	4848.5	4957.1	4982.7	5183.5	5248.0	5235.7	5235.7	5220.3
70°	5090.2	5088.2	5123.0	5377.0	5379.1	5459.1	5610.7	5613.7	5609.7	5564.5	5515.3
72°	5400.7	5313.5	5453.9	5520.5	5472.4	5618.9	5611.7	5537.9	5450.8	5358.6	5234.6
72.5°	5399.6	5316.7	5432.4	5459.1	5409.9	5536.9	5471.4	5405.8	5308.4	5175.3	5029.8
75°	4864.8	4699.9	4781.9	4611.9	4568.8	4612.9	4426.4	4326.1	4138.6	3946.0	3778.0
77.5°	3432.7	3380.5	3263.7	3089.6	3088.6	2961.5	2681.9	2589.7	2440.1	2215.8	2055.9
80°	1486.4	1361.4	1240.5	1159.6	1067.4	997.8	780.6	749.8	664.8	550.1	472.3
82.5°	318.5	253.0	205.9	183.4	166.9	158.8	133.2	130.1	129.1	121.9	118.9
85°	90.1	71.7	65.6	63.5	63.5	61.5	64.5	67.6	68.6	69.7	70.7
87.5°	49.2	39.0	33.8	33.8	35.8	38.0	42.0	46.1	49.2	49.2	50.2
90°	0.0	0.0	0.0	0.0	0.0	0.0	0.0	0.0	0.0	0.0	0.0



REPORT NUMBER: P239783

CATALOG NUMBER: UTLD-AF24-90-D-U-SL3-HSS

**CANDELA DISTRIBUTION (continued):**

	82°	83°	84°	85°	86°	87°	88°	89°	90°	95°	105°
0°	0.0	0.0	0.0	0.0	0.0	0.0	0.0	0.0	0.0	0.0	0.0
2.5°	0.0	0.0	0.0	0.0	0.0	0.0	0.0	0.0	0.0	1.0	1.0
5°	0.0	0.0	0.0	0.0	0.0	0.0	0.0	0.0	0.0	1.0	1.0
7.5°	0.0	0.0	0.0	0.0	0.0	0.0	0.0	0.0	0.0	1.0	1.0
10°	2.0	3.1	3.1	4.1	3.1	2.0	4.1	4.1	2.0	2.0	2.0
12.5°	415.9	412.9	410.8	403.7	400.6	395.4	389.2	384.1	381.0	407.7	323.7
15°	427.2	419.0	413.9	411.8	437.4	452.8	448.7	443.6	435.4	399.6	313.4
17.5°	701.7	736.5	756.0	823.6	785.7	800.0	785.7	770.4	768.3	630.0	308.3
20°	931.2	911.8	892.2	874.8	858.5	840.0	822.6	832.9	838.0	729.4	449.7
22.5°	986.5	938.4	918.9	896.3	913.8	908.7	887.1	864.6	842.1	719.1	399.6
25°	1406.5	1332.7	1330.7	1320.4	1283.6	1247.7	1209.8	1176.0	1163.7	987.6	496.8
27.5°	1396.2	1400.3	1368.6	1331.7	1296.9	1262.0	1253.8	1230.3	1188.3	953.7	396.4
30°	1849.1	1806.0	1763.0	1711.8	1688.2	1660.6	1599.1	1540.7	1499.7	1187.2	385.1
32.5°	1882.8	1839.8	1797.8	1782.5	1731.2	1665.7	1608.3	1581.7	1519.2	1133.0	283.8
35°	1938.2	1914.6	1913.5	1851.1	1784.5	1743.5	1692.3	1616.5	1537.6	1096.1	203.9
37.5°	2082.6	2066.3	2003.8	1938.2	1907.4	1840.8	1756.8	1665.7	1578.6	1065.4	158.8
40°	2253.7	2198.3	2136.9	2120.5	2042.6	1954.6	1852.2	1752.7	1644.2	1053.1	136.3
42.5°	2446.3	2388.9	2388.9	2307.0	2220.9	2103.1	1989.4	1877.7	1755.8	1056.2	123.0
45°	2704.4	2718.8	2652.2	2551.8	2446.3	2336.6	2193.2	2064.2	1915.6	1091.0	115.8
47.5°	3091.7	3046.6	2953.4	2849.8	2734.1	2610.2	2440.1	2288.5	2131.7	1160.6	110.7
50°	3472.7	3384.6	3308.8	3195.1	3062.9	2906.2	2729.0	2565.0	2385.8	1246.7	107.5
52.5°	3816.9	3727.8	3634.5	3514.8	3376.5	3232.0	3052.7	2858.1	2654.3	1349.2	103.4
55°	4063.8	3970.6	3868.1	3748.3	3605.9	3445.1	3261.7	3069.1	2845.7	1415.8	96.3
57.5°	4216.4	4126.3	4031.0	3910.1	3775.9	3617.2	3429.6	3221.8	2995.3	1460.8	90.1
60°	4320.9	4234.9	4140.6	4029.0	3901.9	3751.4	3572.0	3373.4	3141.8	1501.8	79.9
62.5°	4448.0	4387.5	4312.8	4227.7	4129.3	3997.2	3808.8	3612.0	3364.2	1574.5	65.6
65°	4750.2	4708.1	4661.0	4605.7	4495.1	4375.3	4211.3	3998.2	3730.9	1698.4	48.2
67.5°	5192.7	5149.6	5091.2	5007.2	4899.7	4760.4	4555.5	4294.2	3989.0	1706.7	34.8
70°	5440.6	5358.6	5271.6	5142.5	4977.6	4778.8	4502.2	4199.0	3851.7	1465.9	23.5
72°	5115.9	4941.7	4786.0	4643.6	4395.7	4188.8	3955.2	3637.6	3294.5	1062.3	18.4
72.5°	4867.9	4770.6	4616.0	4434.6	4228.7	4017.7	3701.1	3402.0	3073.3	977.3	17.4
75°	3632.5	3435.9	3297.6	3103.9	2899.0	2732.1	2448.3	2239.3	1968.9	412.9	14.3
77.5°	1889.0	1783.5	1673.9	1503.8	1331.7	1216.0	1000.9	918.9	758.0	110.7	18.4
80°	420.0	399.6	363.7	287.9	242.7	212.1	158.8	136.3	117.8	36.9	21.5
82.5°	118.9	118.9	111.7	101.4	94.2	84.0	75.8	68.6	58.4	17.4	16.4
85°	69.7	69.7	69.7	68.6	66.6	63.5	59.4	54.3	44.1	13.3	8.2
87.5°	51.2	51.2	52.3	52.3	49.2	49.2	47.2	44.1	36.9	9.2	6.1
90°	0.0	0.0	0.0	0.0	0.0	0.0	0.0	0.0	0.0	0.0	0.0



REPORT NUMBER: P239783

CATALOG NUMBER: UTLD-AF24-90-D-U-SL3-HSS

**CANDELA DISTRIBUTION (continued):**

	115°	125°	135°	145°	155°	165°	175°	180°
0°	0.0	0.0	0.0	0.0	0.0	0.0	0.0	0.0
2.5°	1.0	0.0	0.0	0.0	0.0	0.0	0.0	0.0
5°	1.0	0.0	0.0	0.0	0.0	0.0	0.0	0.0
7.5°	1.0	0.0	0.0	0.0	19.4	144.4	150.6	151.6
10°	1.0	0.0	92.2	154.7	141.4	129.1	119.9	118.9
12.5°	133.2	105.5	130.1	104.4	76.8	63.5	54.3	53.3
15°	182.4	205.9	96.3	51.2	46.1	74.8	76.8	76.8
17.5°	206.9	144.4	79.9	68.6	73.8	73.8	73.8	72.7
20°	265.4	107.5	91.1	79.9	69.7	72.7	97.3	100.4
22.5°	199.8	110.7	94.2	88.1	91.1	101.4	102.4	102.4
25°	162.9	112.7	101.4	102.4	94.2	93.2	98.3	100.4
27.5°	141.4	108.6	103.4	96.3	101.4	105.5	106.5	107.5
30°	126.0	104.4	92.2	90.1	91.1	85.0	85.0	86.0
32.5°	128.1	92.2	85.0	77.8	68.6	73.8	73.8	71.7
35°	114.8	92.2	73.8	62.5	56.4	52.3	56.4	56.4
37.5°	105.5	83.0	64.5	53.3	43.1	44.1	43.1	42.0
40°	98.3	74.8	56.4	41.0	33.8	31.7	30.7	29.7
42.5°	91.1	67.6	46.1	30.7	24.6	22.5	21.5	20.5
45°	85.0	61.5	36.9	22.5	17.4	15.3	14.3	14.3
47.5°	80.9	54.3	27.6	16.4	12.3	10.2	9.2	9.2
50°	78.9	47.2	21.5	12.3	7.2	6.1	5.1	5.1
52.5°	77.8	38.0	16.4	8.2	4.1	3.1	2.0	2.0
55°	80.9	29.7	12.3	5.1	1.0	0.0	0.0	0.0
57.5°	72.7	23.5	7.2	2.0	0.0	0.0	0.0	0.0
60°	56.4	17.4	4.1	1.0	0.0	0.0	0.0	0.0
62.5°	42.0	12.3	1.0	0.0	0.0	0.0	0.0	0.0
65°	29.7	8.2	1.0	0.0	0.0	0.0	0.0	0.0
67.5°	20.5	6.1	0.0	0.0	0.0	0.0	0.0	0.0
70°	14.3	4.1	0.0	1.0	0.0	0.0	0.0	0.0
72°	10.2	3.1	0.0	1.0	0.0	0.0	0.0	0.0
72.5°	10.2	3.1	0.0	1.0	0.0	0.0	0.0	0.0
75°	7.2	4.1	0.0	2.0	0.0	0.0	0.0	0.0
77.5°	5.1	4.1	0.0	2.0	1.0	0.0	0.0	0.0
80°	4.1	5.1	0.0	3.1	1.0	0.0	0.0	0.0
82.5°	4.1	7.2	0.0	4.1	2.0	0.0	0.0	0.0
85°	4.1	7.2	0.0	5.1	3.1	1.0	0.0	0.0
87.5°	5.1	8.2	0.0	6.1	3.1	1.0	1.0	0.0
90°	0.0	0.0	0.0	0.0	0.0	0.0	0.0	0.0

(END OF REPORT)